



Hi Car Club Members,

Michelle and I are planning to lead another trip to Pacific Grove next April. The Beasleys and Golenos will be our co-leaders.

We've had a lot of good comments each year. People seem to enjoy themselves, and many have asked us to repeat the trip. So, you've got your wish.

The dates for the trip to Pacific Grove will be Monday April 18th through Wednesday April 20<sup>th</sup>.

The Seven Gables Inn is a beautiful bed and breakfast right on the Pacific Grove Coast overlooking Monterey Bay. The Inn has blocked most of their rooms for us. Every room is different but each has a view of the ocean. If you have your heart set on going or you want a particular room you should probably make your reservation soon, they tend to go fast.

You can look on the Internet at <http://www.thesevengablesinn.com> for more information. You can check out all the rooms – each is unique and decorated beautifully. After we arrive, we can have a lot of fun looking at each other's rooms. The Inn provides a really special breakfast in the morning and great wine and cheese in the afternoon that features different local wines each day.

But here's the thing about using the web site. While you can see the rooms, you cannot check for availability for our trip dates, because the Inn has blocked out the Inn on our dates. If you want to see the actual rates that will apply to the rooms for our trip, you can look on the web for a mid-week period, say, for the week before or after. These are discounted winter rates. When you know which room you are interested in, you must call the Inn directly to check availability (831-372-4341) and make your reservation.

I want to encourage some of you to consider sharing a two-bedroom cottage with another couple. One is available. The cottages are really beautiful and large, and if you share a cottage with another couple, the cost will actually be less than one of the premium single rooms.

We plan that the trip will be similar to previous years. We will drive to Pacific Grove via the Golden Gate Bridge and Hwy 1. Lunch will again be at Meza Luna in Half Moon Bay. Monday night dinner will again be in a private room at Fandango, a wonderful Mediterranean restaurant.

You will have many choices of activities on Tuesday. For those who want to join us, we will be leading a tour of the beautiful 17 Mile Drive in Del Monte Forest. We will drive as a group all around the 17 Mile Drive, without stops because most of the scenic viewpoints do not have a lot of parking. We will then split up, and you can go back to any of the viewpoints on your own for great pictures. We will re-group between 1:30 and 2 for a late lunch at the Tap Room, in the Pebble Beach Lodge. This will give us plenty of time to be back to Seven Gables at 4PM for wine and cheese.

Alternatively, you can strike out on your own. Perhaps you will want to visit the Monterey Aquarium, or go whale watching, or visit Point Lobos State Park. We have done all those things on past trips, and if you prefer, you can do them on this trip.

Since we're planning to have a late lunch followed by wine and cheese, we don't have a group dinner planned on Tuesday. If you still want dinner out, we will provide a list of several really good small restaurants that are within easy walking distance of Seven Gables. You can make your reservations through the Seven Gables front desk.

We think this will be a wonderful trip. After you get your reservation, please send us an email and let us know who is going.

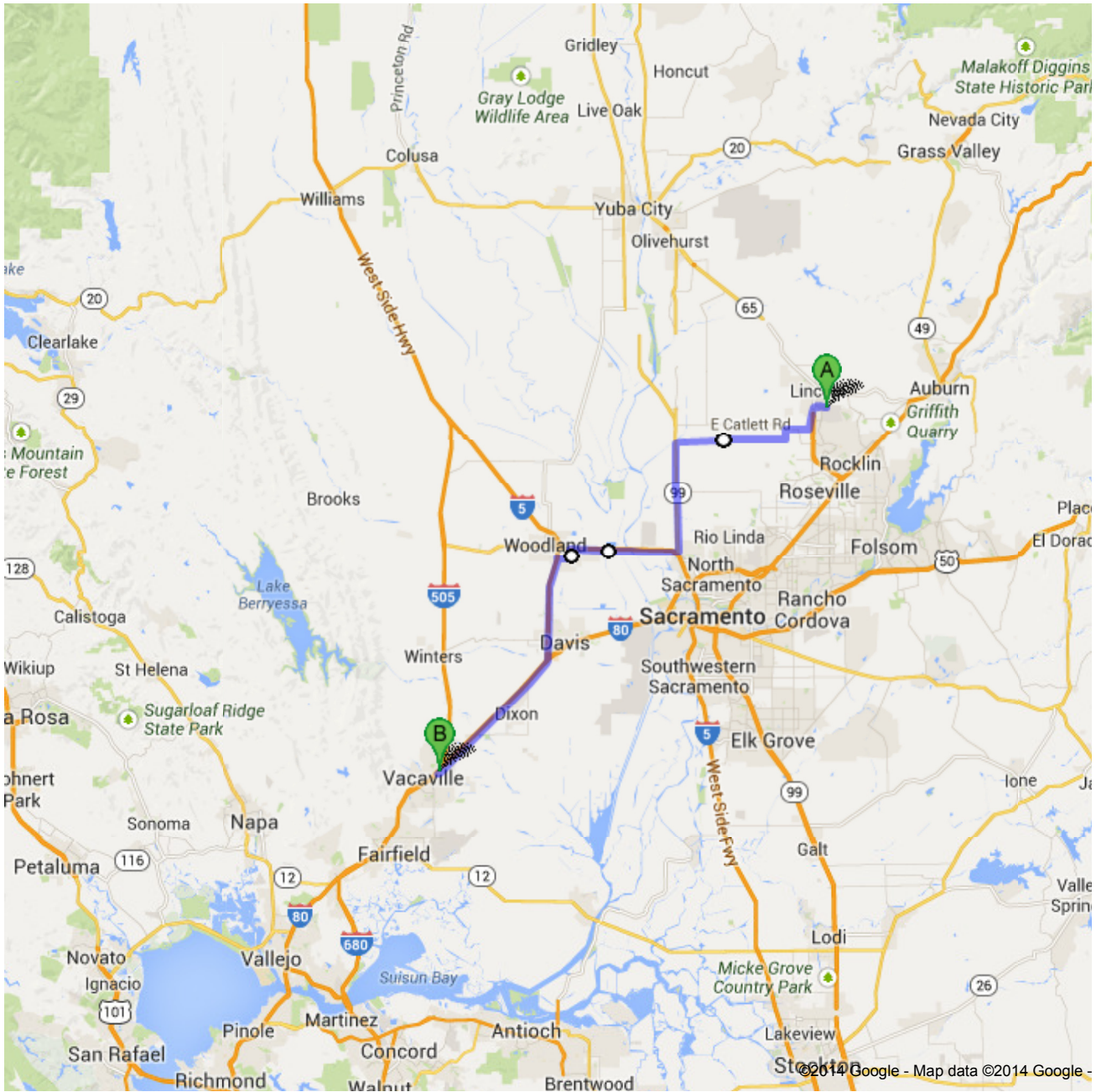
Thanks,  
Tom and Michelle Breckon

Any comments or suggestions or recommendations would be appreciated to Tom Breckon:  
([See LHSCG Roster for email address.](#))













**Directions to 1637 E Monte Vista Ave, Vacaville, CA 95688**  
65.9 mi – about 1 hour 11 mins

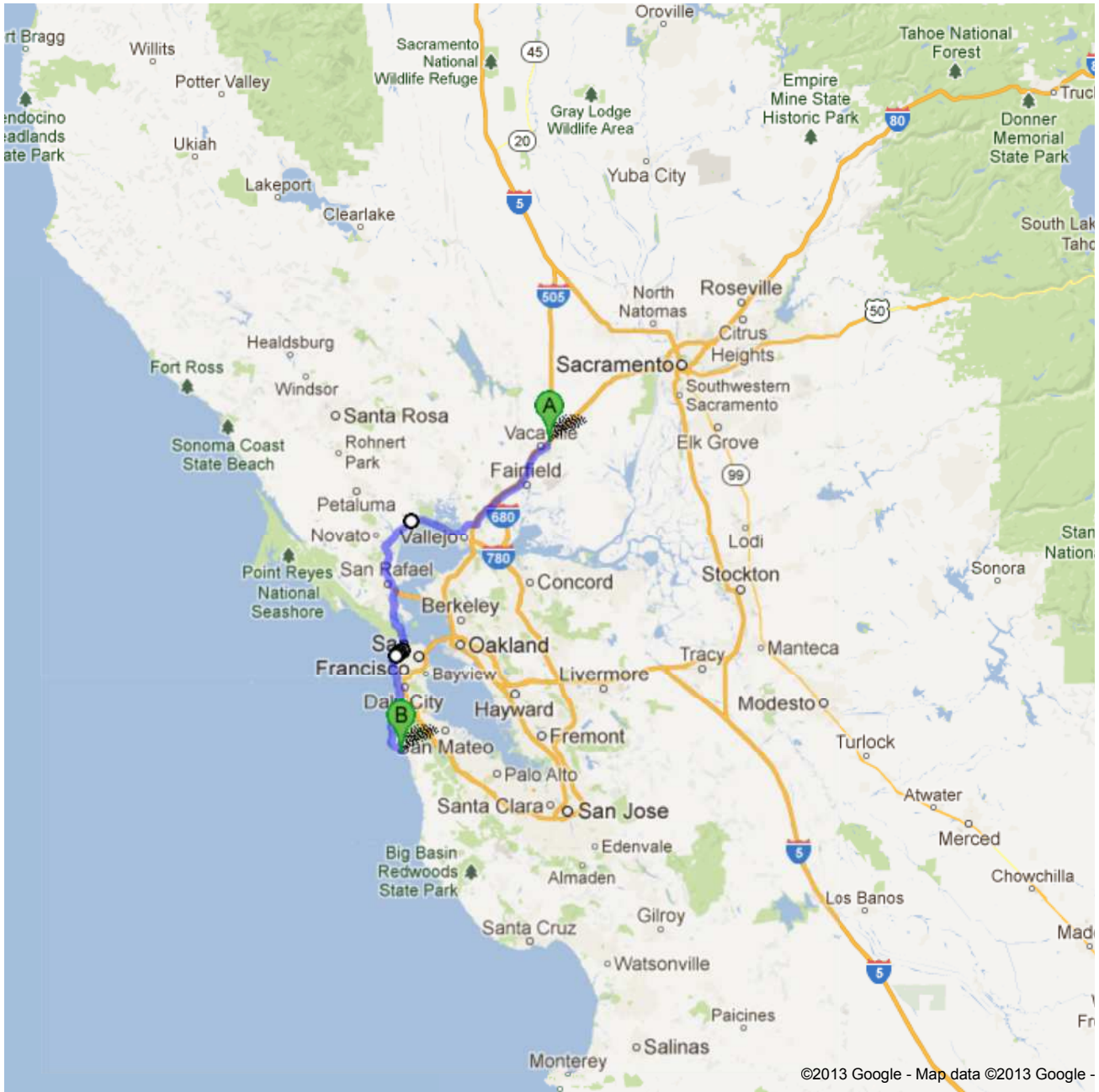


 **Orchard Creek Lodge**  
965 Orchard Creek Ln, Lincoln, CA 95648















	1. Head <b>north</b> on <b>Orchard Creek Ln</b> toward <b>Del Webb Blvd</b>	go 0.1 mi total 0.1 mi
	2. Turn left onto <b>Del Webb Blvd</b> About 2 mins	go 0.8 mi total 0.9 mi
	3. Turn right onto <b>E Joiner Pkwy</b>	go 0.3 mi total 1.2 mi
	4. Turn left onto <b>Sterling Pkwy</b> About 56 secs	go 0.3 mi total 1.5 mi
	5. Turn left onto <b>Lincoln Blvd/Old Hwy 65</b> Continue to follow Old Hwy 65	go 0.5 mi total 2.0 mi
	6. Continue onto <b>Industrial Ave</b> About 2 mins	go 1.7 mi total 3.7 mi
	7. Turn right onto <b>Athens Ave</b> About 3 mins	go 2.3 mi total 6.0 mi
	8. Turn left onto <b>Fiddymment Rd</b> About 1 min	go 1.0 mi total 7.0 mi
	9. Take the 1st right onto <b>Sunset Blvd W</b> About 8 mins	go 6.5 mi total 13.5 mi
	10. Continue onto <b>Howsley Rd</b> About 5 mins	go 4.1 mi total 17.6 mi
	11. Turn left to merge onto <b>CA-99 S</b> About 9 mins	go 10.1 mi total 27.8 mi
	12. Take the exit onto <b>I-5 N</b> toward <b>Woodland/Redding</b> About 9 mins	go 10.1 mi total 37.8 mi
	13. Take the <b>Rd 102</b> exit	go 0.3 mi total 38.1 mi
	14. Turn left onto <b>Co Rd 102</b>	go 151 ft total 38.2 mi
	15. Slight left to stay on <b>Co Rd 102</b> About 1 min	go 0.9 mi total 39.0 mi
	16. Turn right onto <b>Rd 24/E Gibson Rd</b> About 2 mins	go 1.3 mi total 40.3 mi
	17. Take the <b>State Route 113 S</b> ramp to <b>Davis</b>	go 0.2 mi total 40.5 mi
	18. Merge onto <b>CA-113 S</b> About 9 mins	go 10.1 mi total 50.6 mi
	19. Merge onto <b>I-80 W</b> About 13 mins	go 14.7 mi total 65.2 mi
	20. Take the <b>E Monte Vista Ave</b> exit toward <b>Allison Dr/Vacaville Cultural Center/Nut Tree Parkway</b>	go 0.2 mi total 65.4 mi
	21. Turn right onto <b>E Monte Vista Ave</b>	go 0.3 mi total 65.7 mi
	22. Make a U-turn Destination will be on the right	go 0.2 mi total 65.9 mi




**Directions to 459 Prospect Way, Half Moon Bay, CA 94019**  
90.1 mi – about 1 hour 49 mins



 1637 E Monte Vista Ave, Vacaville, CA 95688

1. Head **southwest** on **E Monte Vista Ave** go 0.2 mi  
total 0.2 mi
-  2. Turn left to merge onto **I-80 W** toward **San Francisco W** go 21.5 mi  
total 21.6 mi  
About 20 mins
-  3. Take exit **33B** to merge onto **CA-37 W** toward **Novato/San Rafael** go 21.5 mi  
total 43.1 mi  
About 22 mins
-  4. Take the exit onto **US-101 S** toward **San Rafael/San Francisco** go 21.0 mi  
total 64.1 mi  
**Partial toll road**  
About 21 mins Go through far right toll booth.
-  5. Take exit **439** toward **25th Ave** Turn right immediately after toll booth. go 207 ft  
total 64.2 mi  
**Toll road**
6. Merge onto **Merchant Rd** go 0.2 mi  
total 64.3 mi
-  7. Turn right onto **Lincoln Blvd** go 1.2 mi  
total 65.5 mi  
About 3 mins
8. Continue onto **El Camino Del Mar** go 0.4 mi  
total 66.0 mi  
About 2 mins
-  9. Turn left to stay on **El Camino Del Mar** go 0.7 mi  
total 66.7 mi  
About 2 mins
-  10. Turn left onto **34th Ave** Turn Left in front of Legion of Honor go 0.4 mi  
total 67.1 mi  
About 1 min
-  11. Turn right onto **Clement St** go 0.6 mi  
total 67.7 mi  
About 2 mins
12. Continue onto **Seal Rock Dr** go 0.2 mi  
total 67.9 mi
-  13. Turn left onto **El Camino Del Mar** go 223 ft  
total 68.0 mi
-  14. Take the 1st right onto **Point Lobos** go 0.4 mi  
total 68.4 mi  
About 1 min
15. Continue onto **Great Hwy** go 3.7 mi  
total 72.1 mi  
About 7 mins
-  16. Continue onto **CA-35** Right on Skyline Blvd go 3.9 mi  
total 76.1 mi  
About 6 mins
-  17. Merge onto **CA-1 S/Cabrillo Hwy** via the ramp to **Pacifica/Santa Cruz** go 13.5 mi  
total 89.6 mi  
About 18 mins
-  18. Slight right onto **Capistrano Rd** Sign actually says Princeton Road go 0.4 mi  
total 90.0 mi  
About 1 min
-  19. Take the 1st right onto **Prospect Way** go 190 ft  
total 90.1 mi  
Destination will be on the right

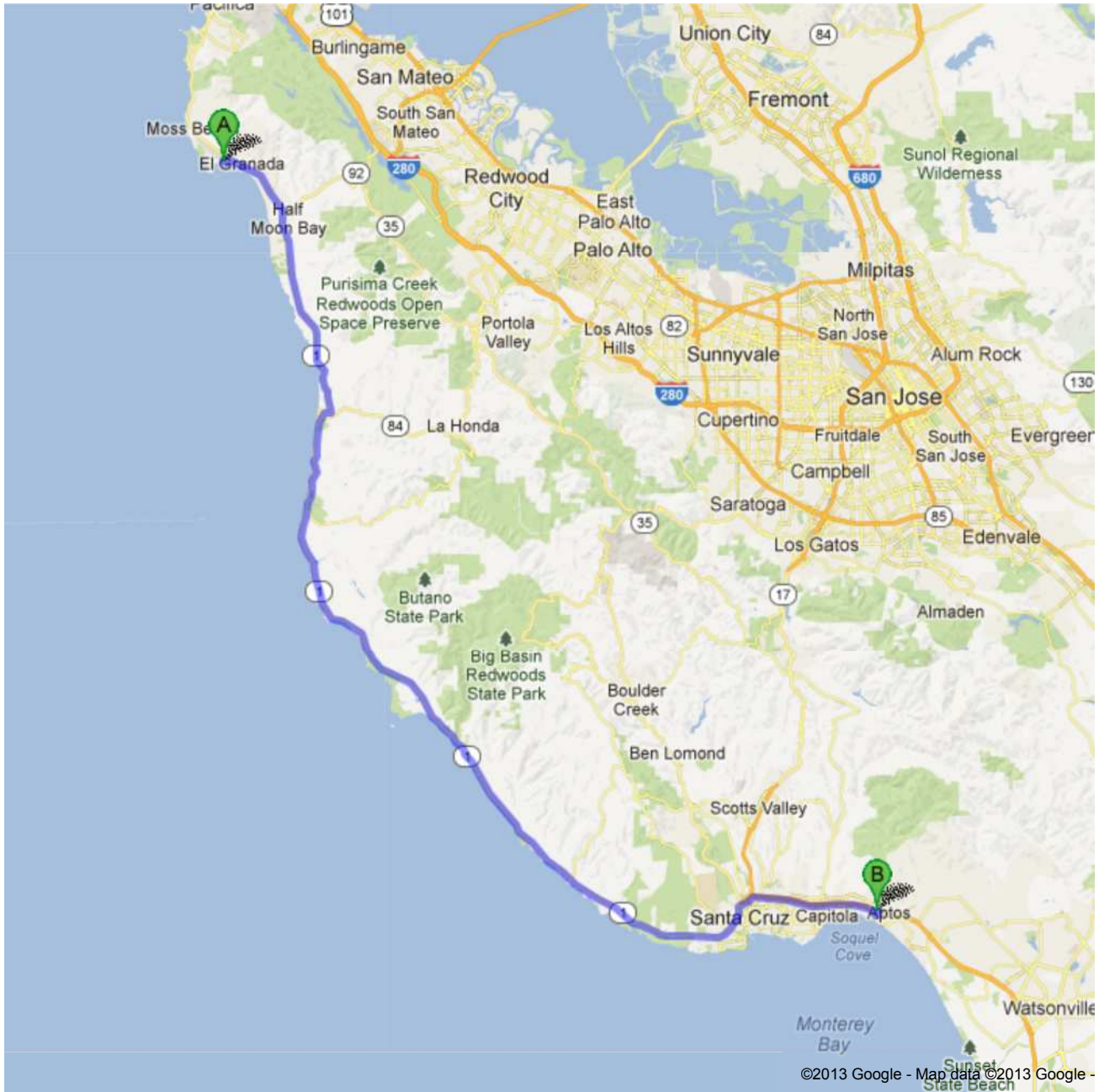
 459 Prospect Way, Half Moon Bay, CA 94019


These directions are for planning purposes only. You may find that construction projects, traffic, weather, or other events may cause conditions to differ from the map results, and you should plan your route accordingly. You must obey all signs or notices regarding your route.







Map data ©2013 Google




**Directions to 7500 Old Dominion Ct, Aptos, CA 95003**  
60.6 mi – about 1 hour 15 mins



 459 Prospect Way, Half Moon Bay, CA 94019

- |   |  |                             |
|---|--|-----------------------------|
|   | 1. Head <b>northeast</b> on <b>Prospect Way</b> toward <b>Capistrano Rd</b>  | go 190 ft<br>total 190 ft   |
|  | 2. Turn right onto <b>Capistrano Rd</b><br>About 1 min                       | go 0.4 mi<br>total 0.4 mi   |
|  | 3. Turn right onto <b>CA-1 S/Cabrillo Hwy</b><br>About 1 hour 2 mins         | go 52.3 mi<br>total 52.7 mi |
|  | 4. Turn left onto <b>CA-1 S</b><br>About 9 mins                              | go 7.2 mi<br>total 59.9 mi  |
|  | 5. Take exit <b>435</b> for <b>State Park Dr</b> toward <b>Aptos</b>         | go 0.3 mi<br>total 60.2 mi  |
|  | 6. Turn left onto <b>State Park Dr</b><br>About 2 mins                       | go 0.3 mi<br>total 60.5 mi  |
|  | 7. Turn left onto <b>Old Dominion Ct</b><br>Destination will be on the right | go 0.1 mi<br>total 60.6 mi  |

 7500 Old Dominion Ct, Aptos, CA 95003

These directions are for planning purposes only. You may find that construction projects, traffic, weather, or other events may cause conditions to differ from the map results, and you should plan your route accordingly. You must obey all signs or notices regarding your route.

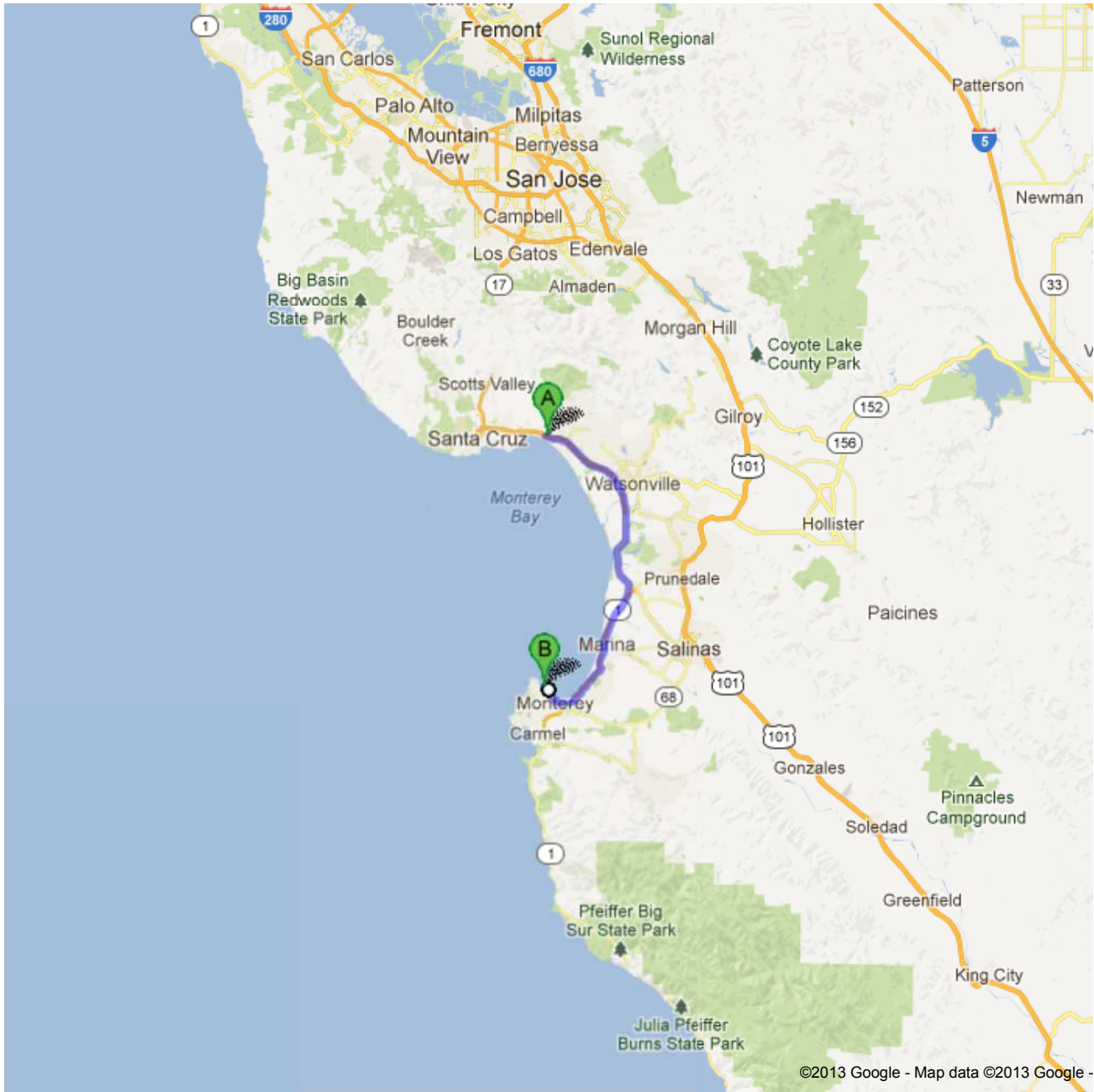
Map data ©2013 Google


Directions weren't right? Please find your route on <a href="https://maps.google.com">maps.google.com</a> and click "Report a problem" at the bottom left.
--






**Directions to 555 Ocean View Blvd, Pacific Grove, CA 93950**  
37.1 mi – about 46 mins



 7500 Old Dominion Ct, Aptos, CA 95003

1. Head **southeast** on **Old Dominion Ct** toward **State Park Dr** go 0.1 mi  
total 0.1 mi
-  2. Turn right onto **State Park Dr** go 0.2 mi  
total 0.3 mi  
About 1 min
-  3. Merge onto **CA-1 S/Cabrillo Hwy** via the ramp to **Watsonville** go 32.6 mi  
total 32.9 mi  
About 33 mins
-  4. Take exit **402B** to merge onto **Del Monte Ave** toward **Pacific Grove** go 2.0 mi  
total 34.9 mi  
About 4 mins
5. Continue onto **Lighthouse Ave** go 1.4 mi  
total 36.3 mi  
About 4 mins
6. Continue onto **Central Ave** go 0.2 mi  
total 36.5 mi
-  7. Turn right onto **1st St** go 387 ft  
total 36.6 mi
-  8. Turn right onto **2nd St** go 36 ft  
total 36.6 mi
-  9. Turn left onto **Ocean View Blvd** go 0.5 mi  
total 37.1 mi  
Destination will be on the left  
About 2 mins

 555 Ocean View Blvd, Pacific Grove, CA 93950

These directions are for planning purposes only. You may find that construction projects, traffic, weather, or other events may cause conditions to differ from the map results, and you should plan your route accordingly. You must obey all signs or notices regarding your route.

Map data ©2013 Google

Directions weren't right? Please find your route on [maps.google.com](https://maps.google.com) and click "Report a problem" at the bottom left.